















LEGEND




●●● limit of the Northern Part of Town / the city centre / the district Ohligs

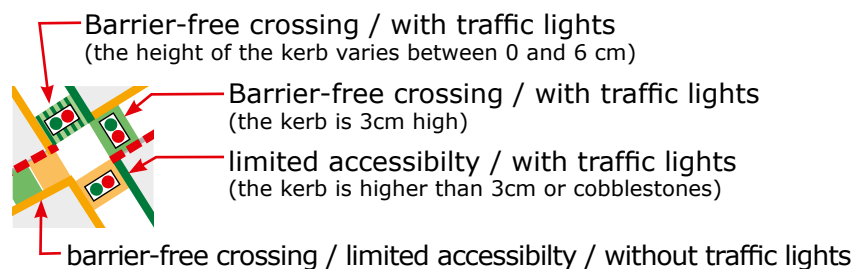
Pavement


-  Barrier-free (with possible restrictions)
(wider than 150cm / solid and even ground)
-  Limited Accessibility
(between 120 and 150 cm wide / uneven or not solid ground)
-  No Accessibility
(Breadth less than 4 feet cm / Not even or not solid surface)
-  No Pavement available
-  Tunnel
-  Barrier-free pedestrian precinct
-  Pedestrian precinct with limited accessibility
-  Gradient between 6 und 10%
(Powerful self-propelling chairs)
-  Gradient above 10%
or partially very steep
(a strong helper or an electric drive is necessary)
-  Stairs / wide stairs
-  Cycle Barrier accessible
-  Cycle Barrier not recommended for wheelchairs
-  Bottleneck less 90 and 150 cm *
-  Bottleneck less than 90 cm*

*Only the narrowest bottleneck has been depicted, there may be others in public.

Crossing Streets in Traffic

-  Pedestrian Lights
-  Pedestrian Lights
(including audio signal, vibration plate and arrow)
-  Traffic island (the kerb is 3cm high)



-  Long barrier-free crossing / limited accessibility
(the kerb is higher than 3cm / the kerb is lower than 4cm)

Handicapped Parking (Car)

(including number of seats)



Breadth at least 350 cm
Length at least 500 cm



Breadth between 230 cm and 350 cm



Breadth less than 230 cm

Additional Institutions



Elevator



Toilet



Ramp



Sitting Accommodation

Entrance

(for public buildings, cemeteries)



▶ Broader than 150 cm



▶ Less than 150 cm



▶ Less than 90 cm or stairs

Health / Access to the Institutions

The reachability of the doctors' offices is only depicted up until the entrance area.



No barriers to Front Door
(Door broader than 150 cm)



Restricted Accessibility of Front Door
(Door between 90 and 150 cm)






Front Door is not barrier-free
(Door is narrower than 90 cm or stairs)

Pharmacy



Solingen-Northern Part of Town

Doctors

   2 = General Practitioner

- 1 Dentist / Orthodontist
- 2 General Practitioner
- 3 Otolaryngologist
- 4 Gynaecologist
- 5 Internal
- 6 Orthopaedics
- 7 Child and Teenager Psychologist
- 8 Respiratory Medicine




Non-Medicinal Healing Professions

   2 = Logopaedics

- 1 Physiotherapy
- 2 Logopaedics
- 3 Ergotherapy
- 4 Natural Health Professional
- 5 Therapy Centre



Solingen-City Centre

Doctors

   2 = General Practitioner

- | | |
|-----------------------------------|------------------------------------|
| 1 Dentist / Orthodontist | 11 Eye specialist, ophthalmologist |
| 2 General Practitioner | 12 Dermatologist |
| 3 Otolaryngologist | 13 Surgery ward |
| 4 Gynaecologist | 14 Radiologie |
| 5 Internal | 15 Urology |
| 6 Orthopaedics | 16 Neurology |
| 7 Child and Teenager Psychologist | 17 Rehabilitation centre |
| 8 Paediatrician | 18 Dialysis centre |
| 9 Lungenheilkunde | 19 Private medical centre |
| 10 Respiratory medicine | 20 Cardiology ward |




Non-Medicinal Healing Professions

   2 = Natural Health Professional

- 1 Physiotherapy
- 2 Natural Health Professional

Solingen-District Ohligs

Doctors

   2 = General Practitioner

- | | |
|----------------------------------|------------------------------------|
| 1 Dentist / Orthodontist | 9 Psychiatrist |
| 2 General Practitioner | 10 Eye specialist, ophthalmologist |
| 3 Otolaryngologist | 11 Dermatologist |
| 4 Gynaecologist | 12 Surgery ward |
| 5 Internal | 13 neurology |
| 6 Orthopaedics | 14 Respiratory medicine |
| 7 Psychologist / psychotherapist | 15 Kardiologie |
| 8 Paediatrician | 16 Radiology |

















Non-Medicinal Healing Professions

   2 = Natural Health Professional








- 1 Physiotherapy
- 2 Logopaedics
- 3 Natural Health Professional
- 4 Podiatrist
- 5 Therapy for dyslexics

LEGEND






information / consultation / local supply / meeting points

-  Advice Offer
-  City Information / Citizens Advice Bureau
-  Post office
-  Police
-  Fire station
-  **EC EC** Cash Machine
-  Hotel
-  Groceries
-  Flower Shop
-  Bakery / Confectionery
-  Kiosk
-  Snack Shop
-  Barber Shop
-  SoKa (social department-store)
-  Café
-  Restaurant / Open Lunch








Senior Citizens

-  Everyday Care / Assisting Services
-  Sheltered Housing
-  Geriatric Care
-  Ambulant Geriatric
-  Ambulance
-  Meals on Wheels
-  Open Lunch




Health

-  Doctor
-  Non-Medical Healing Professions
-  Pharmacy
-  Sports, Wellness
-  Defibrillator









Leisure Time

-  Theatre and Concert Hall
-  Cinema
-  Playground
-  Indoor ice rink
-  Public swimming pool
-  Gym
-  Skater Park / Skating Hall „Rollhaus“















Community

-  Meeting Point
-  Protestant (ev.) or catholic (kath.) church
-  Mosque

Culture / Education

-  **M** Museum
-  **VHS** Community College
-  Family education centre
-  **@** Internet Café
-  **L** Library
-  **M** Music school
-  **K** Kindergarten
-  **GR** Primary school
-  **GY** Grammar school
-  **B** Vocational School
-  **SO** Other school

Moving About

-  **H** **Graf-Wilhelm-Platz** Bus Stop including Name
-  **S** Train station (S-Bahn)
-  **DB** Central station
-  **B** Central bus station
-  **Taxi** Taxi Stop
-  **P** Parking Area
-  **P** Parking for motor bikes
-  **P+R** Park and ride facility
-  **P P** Car Park / Underground Car Park
-  **T** Filling Station
-  **WC** Public Toilet
-  **▶▶** Driveway / Access
-  **→** One-Way Street
-  **---** Footpath